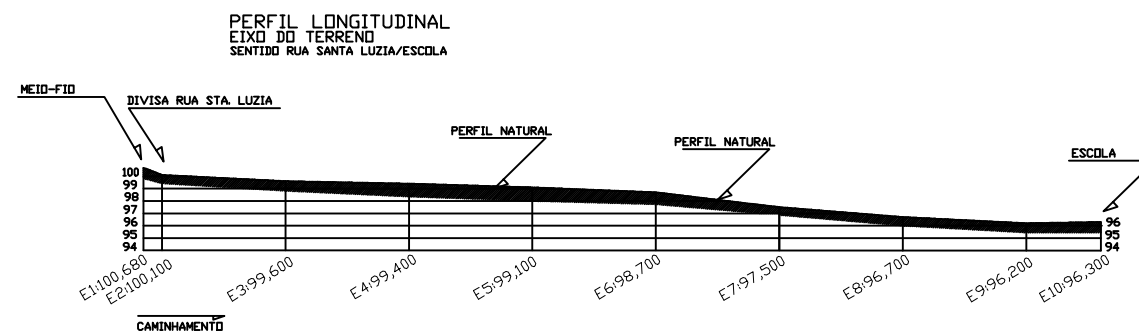
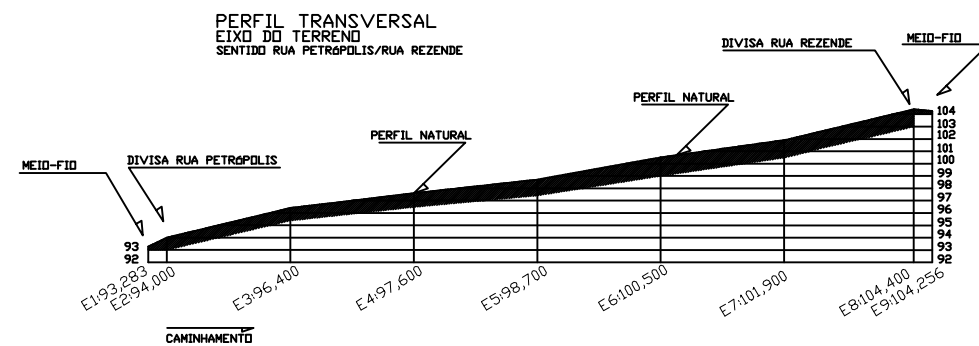
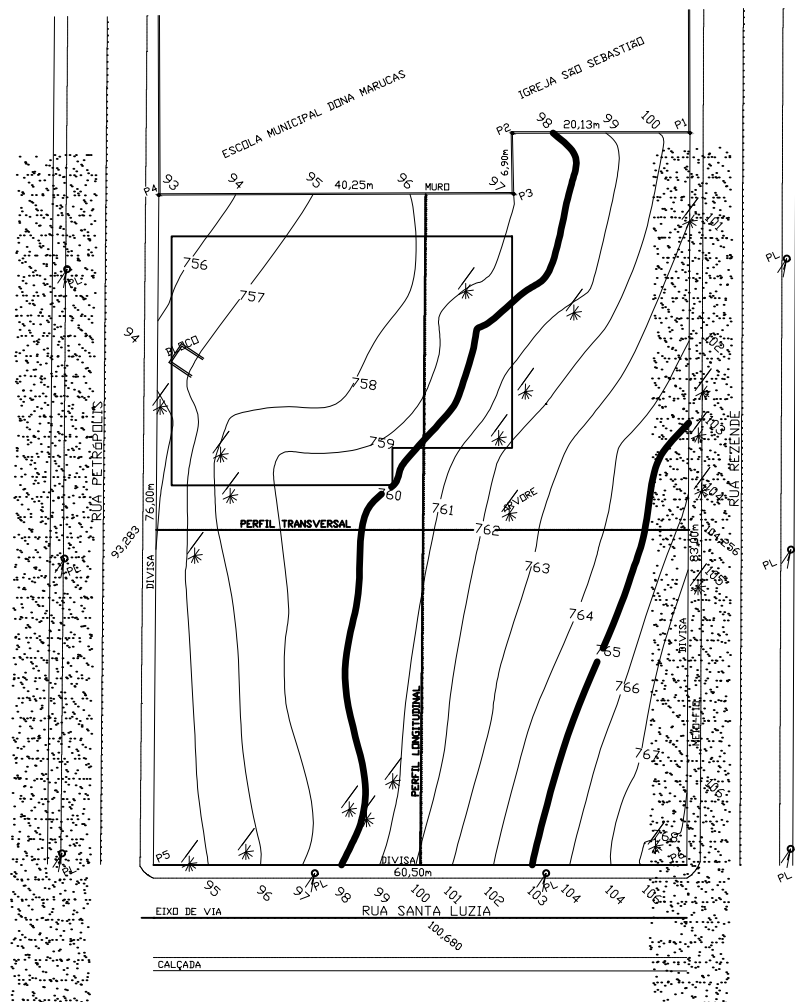


# LEVANTAMENTO TOPOGRAFICO



PONTOS	AZIMUTES	PONTOS	COORDENADAS UTM (EN)
P1/P2	262°13'	P1	613706,870 7828347,700
P2/P3	171°14'	P2	613689,130 7828350,180
P3/P4	262°06'	P3	613687,510 7828343,360
P4/P5	172°46'	P4	613649,390 7828348,340
P5/P6	082°18'	P5	613637,330 7828273,140
P6/P1	352°32'	P6	613698,920 7828264,010

LEGENDA

	DIVISA
	MURO
	EIXO DE VIA
	MEIO-FIO
	ARVORE
	PONTO
	POSTE DE LUZ
	PERFIL